

Monte Sano Preserve

Directions:

Monte Sano Preserve Bankhead Parking Lot:

From University Drive and Memorial Parkway, follow Pratt Avenue East, through Five Points business district. Continue through Five Points on Pratt and continue straight as Pratt changes to Bankhead Parkway. Parking lot is 1/2 mile past Toll Gate Road, on the right. Access to Bluff Line, Toll Gate, Old Railroad Bed, Fagan Springs and Old Railroad Bed trails.

Wildflower Trail/Cleermont Parking Area:

From Governor's Drive, drive north on California (by Huntsville Hospital East; right onto Hermitage Drive. Continue east 9/10 of a mile and turn left on Cleermont. Parking lot is on left at the end of Cleermont. (Access to Wildflower, Fagan Springs, Wagon and Alms House Trails.)

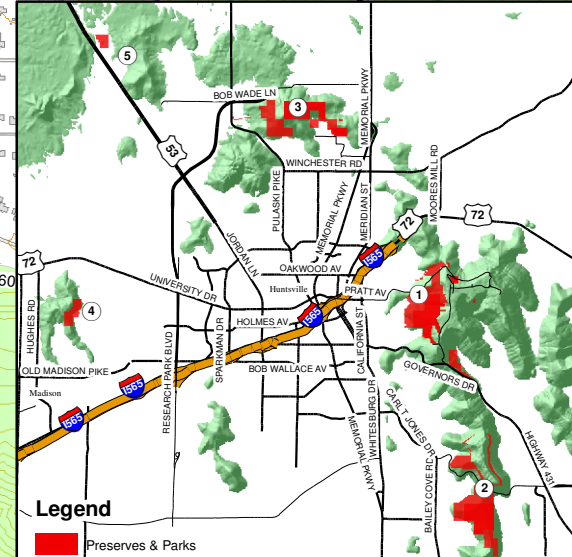
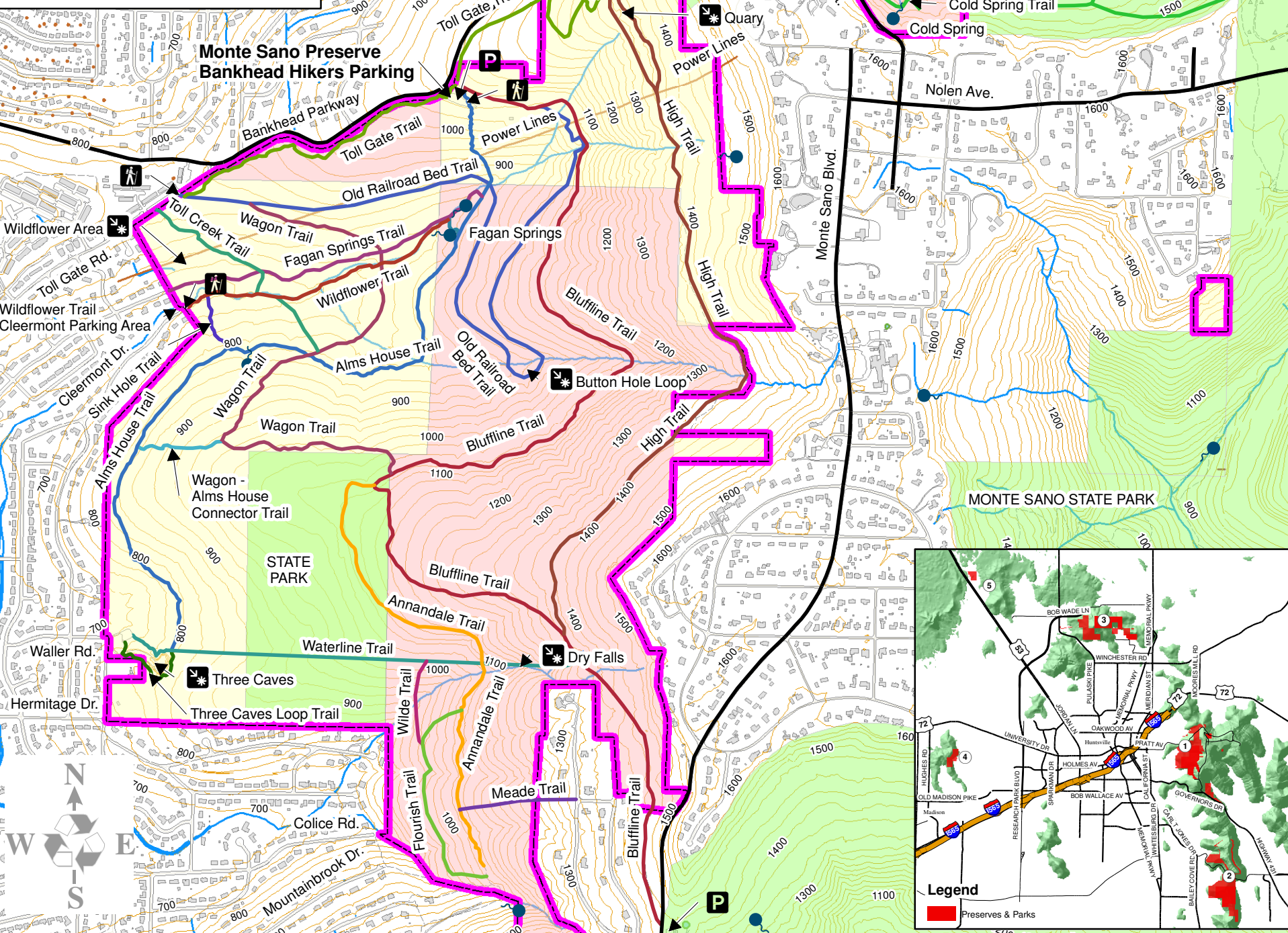
South Monte Sano Trailhead:

East on Governor's Drive to Monte Sano Blvd. at the crest. Go north on Monte Sano Blvd. approximately 3/4 mile. Look for historic marker across from entrance to Burritt on the Mountain Museum.

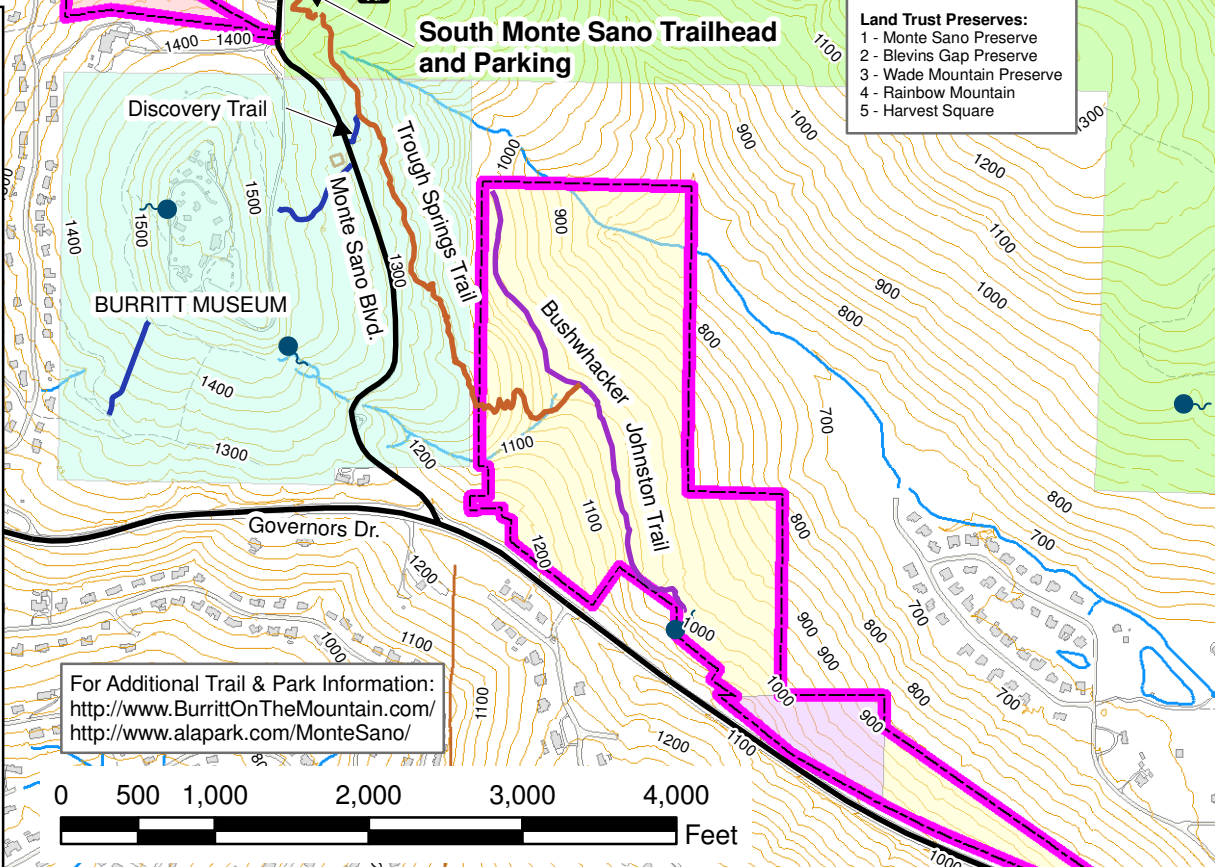


Land Trust
OF NORTH ALABAMA

907 Franklin Street • Huntsville, Alabama 35801
256.534.LAND • www.LandTrustNAL.org
Facebook: Land Trust North Alabama



Legend	
	Trailhead
	Point of Interest
	Parking
	SPRING
	Road
	Secondary Road / Trail
	Streams / Drainages
	Utility
	Contour (25 ft. interval)
	Primary Streets
	Ponds
	Structures
	Water Tank
	Burritt Museum
	Monte Sano Preserve
	Land Trust Property
	City of Huntsville
	Monte Sano State Park
	State of Alabama
TrailName	
	Alms House Trail (1.7 mi.)
	Annandale Trail (0.9 mi.)
	Bluffline Trail (2.5 mi.)
	Bushwhacker Johnston Trail (0.6 mi.)
	Cold Spring Loop Trail (0.3 mi.)
	Cold Spring Trail (0.3 mi.)
	Connector Trail
	Discovery Trail (0.04 mi.)
	Fagan Springs Connector Trail
	Fagan Springs Trail (0.6 mi.)
	Flat Rock Trail (0.5 mi.)
	Flourish Trail (1.4 mi.)
	High Trail (1.7 mi.)
	Meade Trail (0.7 mi.)
	Old Railroad Bed Trail (1.7 mi.)
	Panther Knob Trail (0.2 mi.)
	Sink Hole Trail (0.2 mi.)
	Three Caves Loop Trail (0.2 mi.)
	Toll Gate Trail (1.8 mi.)
	Trough Springs Trail (0.9 mi.)
	Wagon - Alms House Connector Trail (0.2 mi.)
	Wagon Trail (1.1 mi.)
	Waterline Trail (0.8 mi.)
	Wilde Trail (0.5 mi.)
	Wildflower Trail (0.5 mi.)



Land Trust Preserves:

- 1 - Monte Sano Preserve
- 2 - Blevins Gap Preserve
- 3 - Wade Mountain Preserve
- 4 - Rainbow Mountain
- 5 - Harvest Square