






Cane Creek Canyon
Nature Preserve (Colbert County)

 **Harvest Square**
Nature Preserve

 **Wade Mountain**
Nature Preserve


 **Chapman Mountain**
Nature Preserve

 **Hickory Cove**
Nature Preserve

 **City of Madison's**
Rainbow Mountain
& Bradford Creek Greenway

 **Monte Sano**
Nature Preserve

 **Blevins Gap**
Nature Preserve

 **Green Mountain**
Nature Preserve

 **Bethel Spring**
Nature Preserve


Land Trust
OF NORTH ALABAMA



Trail Maps & Information
at landtrustna.org


Bethel Spring Nature Preserve

360 Acres · 1.8 Miles of Trail · Open Dawn to Dusk Daily



Land Trust
OF NORTH ALABAMA

landtrustnal.org



CartoTracks

SMART. MAPPING.

Visit CartoTracks.com to download trail maps to your phone!



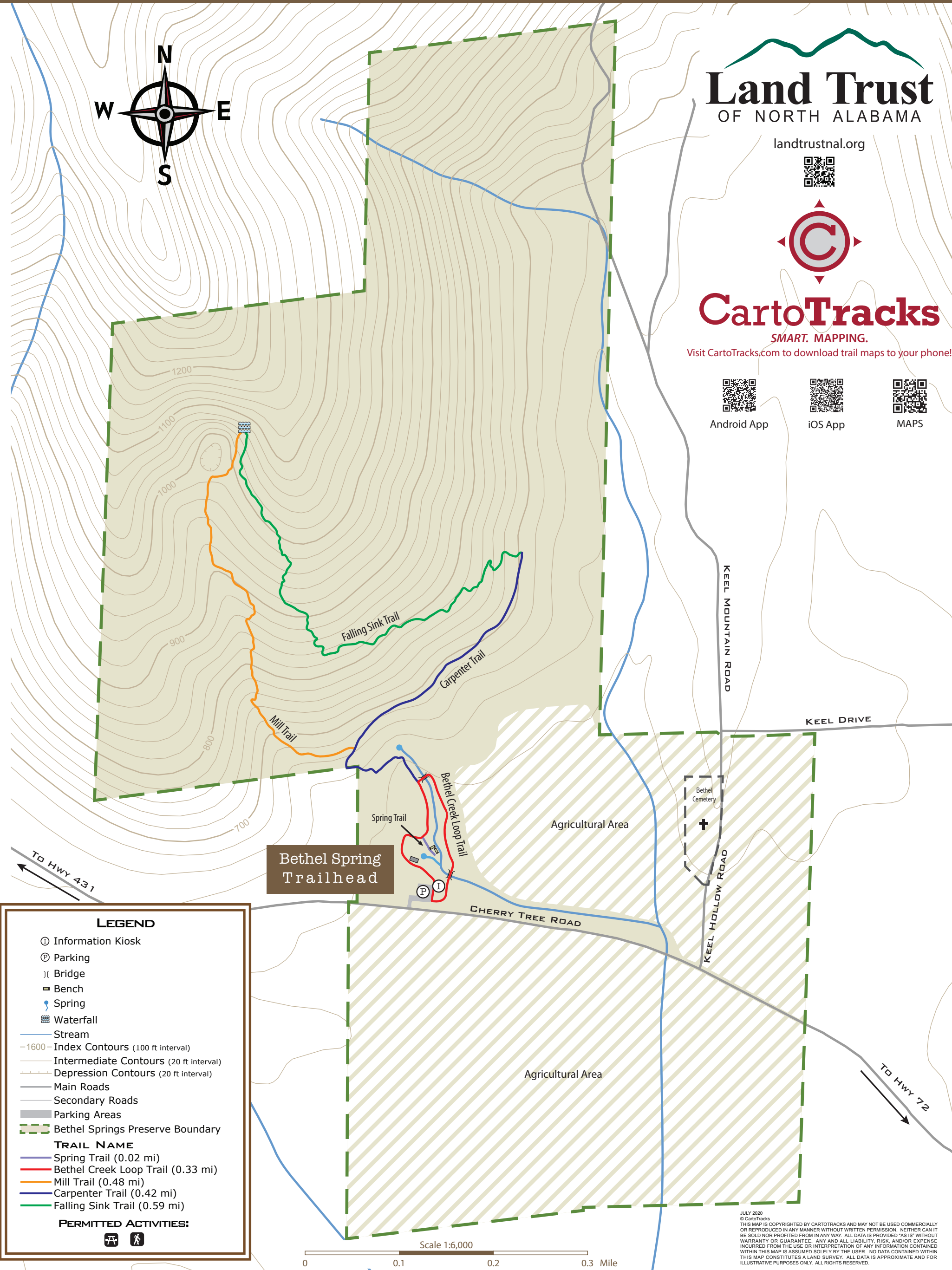
Android App



iOS App



MAPS



JULY 2020
© CartoTracks
THIS MAP IS COPYRIGHTED BY CARTOTRACKS AND MAY NOT BE USED COMMERCIALY OR REPRODUCED IN ANY MANNER WITHOUT WRITTEN PERMISSION. NEITHER CAN IT BE SOLD NOR PROFITED FROM IN ANY WAY. ALL DATA IS PROVIDED "AS IS" WITHOUT WARRANTY OR GUARANTEE. ANY AND ALL LIABILITY, RISK, AND/OR EXPENSE INCURRED FROM THE USE OR INTERPRETATION OF ANY INFORMATION CONTAINED WITHIN THIS MAP IS ASSUMED SOLELY BY THE USER. NO DATA CONTAINED WITHIN THIS MAP CONSTITUTES A LAND SURVEY. ALL DATA IS APPROXIMATE AND FOR ILLUSTRATIVE PURPOSES ONLY. ALL RIGHTS RESERVED.


Blevins Gap Nature Preserve

1127 Acres · 12.5 Miles of Trail · Open Dawn to Dusk Daily

Land Trust
OF NORTH ALABAMA



landtrustnal.org



CartoTracks

SMART. MAPPING.

Visit CartoTracks.com to download trail maps to your phone!



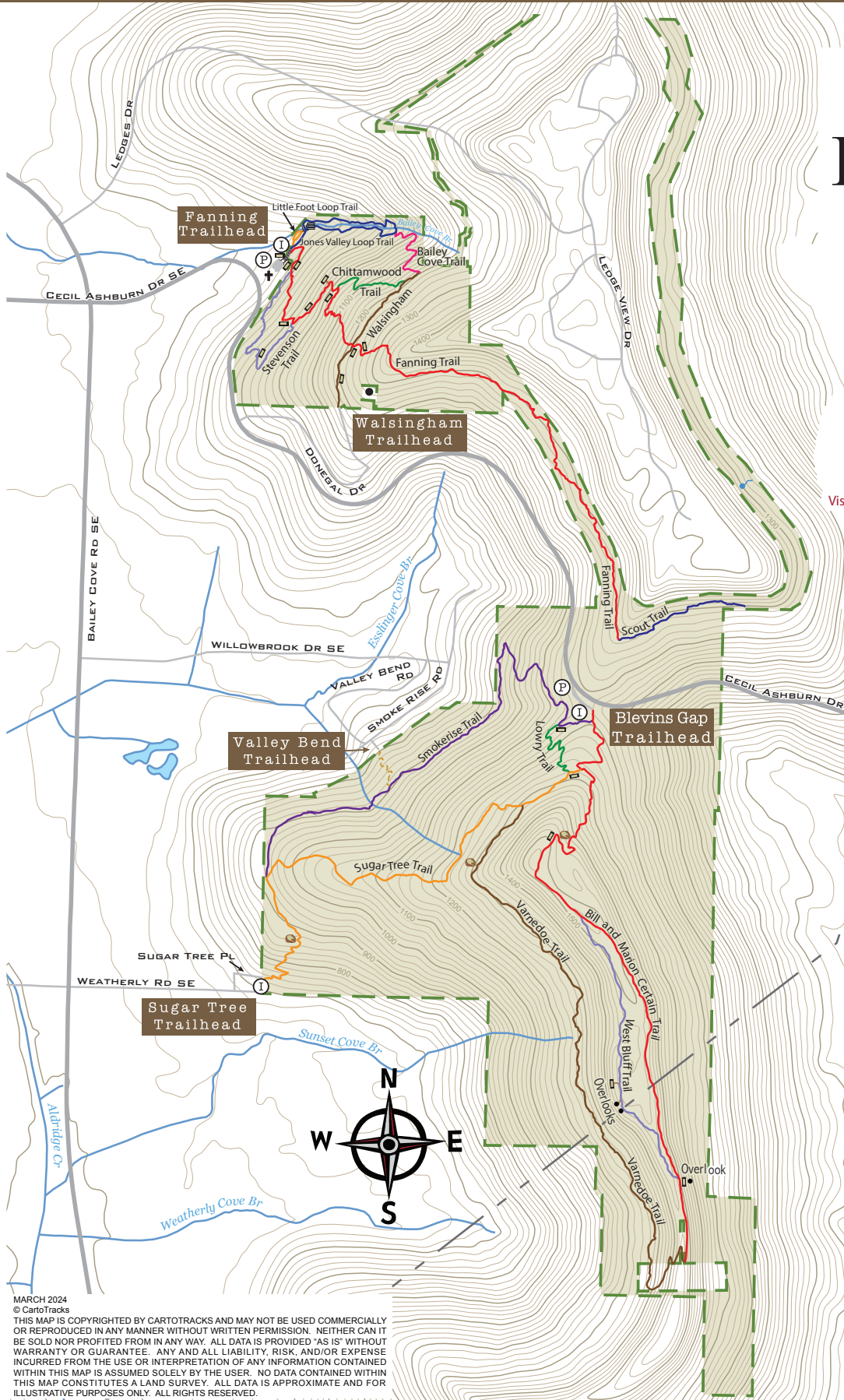
Android App



iOS App



MAPS



LEGEND

- Information Kiosk
- Parking
- Bridge
- Bench
- Overlook
- Spring
- Rock Shelter
- Stream
- 1600 - Index Contours (100 ft interval)
- Intermediate Contours (20 ft interval)
- Power Lines
- Main Roads
- Secondary Roads
- Parking Areas
- Blevins Gap Preserve Boundary

TRAILS

BLEVINS GAP NORTH - FANNING TRAILHEAD

- Bailey Cove Trail (0.26 mi)
- Chittamwood Trail (0.23 mi)
- Fanning Trail (2.04 mi)
- Jones Valley Trail (0.72 mi)
- Little Foot Loop Trail (0.1 mi)
- Scout Trail (0.37 mi)
- Stevenson Trail (0.52 mi)
- Walsingham Trail (0.44 mi)

BLEVINS GAP SOUTH - BLEVINS GAP TRAILHEAD

- Bill and Marion Certain Trail (1.97 mi)
- Lowery Trail (0.28 mi)
- Smokerise Trail (1.51 mi)
- Sugar Tree Trail (1.52 mi)
- Varndoe Trail (1.79 mi)
- West Bluff Trail (0.80 mi)
- Connector Trails

PERMITTED ACTIVITIES:




MARCH 2024
© CartoTracks

THIS MAP IS COPYRIGHTED BY CARTOTRACKS AND MAY NOT BE USED COMMERCIALY OR REPRODUCED IN ANY MANNER WITHOUT WRITTEN PERMISSION. NEITHER CAN IT BE SOLD NOR PROFITED FROM IN ANY WAY. ALL DATA IS PROVIDED "AS IS" WITHOUT WARRANTY OR GUARANTEE. ANY AND ALL LIABILITY, RISK, AND/OR EXPENSE INCURRED FROM THE USE OR INTERPRETATION OF ANY INFORMATION CONTAINED WITHIN THIS MAP IS ASSUMED SOLELY BY THE USER. NO DATA CONTAINED WITHIN THIS MAP CONSTITUTES A LAND SURVEY. ALL DATA IS APPROXIMATE AND FOR ILLUSTRATIVE PURPOSES ONLY. ALL RIGHTS RESERVED.

693 acres • Open Friday–Sunday 7AM – 5PM




Enter this area at your own risk, use caution, and always monitor children carefully. Please respect our neighbors' property rights and do not hike beyond preserve boundaries. Please "leave no trace" of your visit and carry out all of your trash, including food wrappers, cigarette butts, and empty water bottles.



**scenic spots and
points of interest**



restroom



***Preserve boundaries
shown in red***

*picnic area with
rain shelter*

Preserve rules:

1. controlled access area - sign-in is required
2. preserve closes at 5 P.M., except by advanced permission you must be back by 5 P.M.!

3. Do not hike beyond preserve boundaries
4. "Leave No Trace" of your visit
5. This is a nature preserve - All plants, animals, rocks, and artifacts are protected here.



DOWNLOAD A TRAIL MAP at landtrustnial.org/cane-creek-preserve or take a photo of this map!

Chapman Mountain Nature Preserve

648 Acres · 4.66 Miles of Trail · Open Dawn to Dusk Daily



Land Trust

OF NORTH ALABAMA

landtrustnal.org





CartoTracks

SMART. MAPPING.

Visit CartoTracks.com to download trail maps to your phone!



Android App














iOS App










MAPS








LEGEND

-  Information Kiosk
-  Parking
-  Pavilion
-  Spring
-  Waterfall
-  -1600- Index Contours (100 ft interval)
-  Intermediate Contours (10 ft interval)
-  Secondary Roads
-  Parking Areas
-  Chapman Mountain Preserve Boundary
-  Alabama A&M Boundary

TRAIL NAME

-  Amphitheater Trail (0.09 mi)
-  Bulldog Trail (1.43 mi)
-  Chasco Trail (0.5 mi)
-  Driskell Trail (0.83 mi)
-  Moonshine Trail (0.41 mi)
-  Terry Trail (1.08 mi)
-  Whole Planet Trail (0.32 mi)

PERMITTED ACTIVITIES:

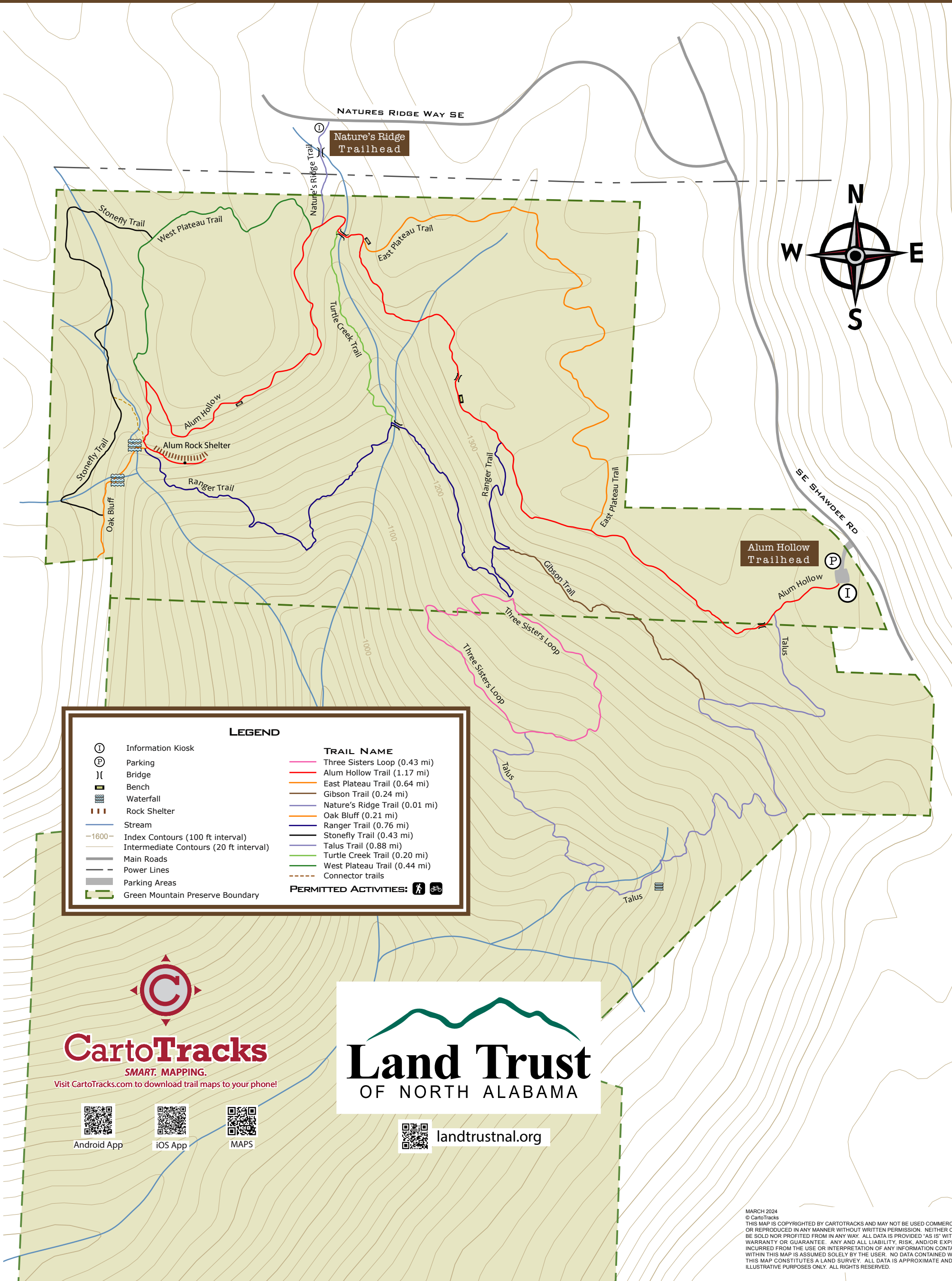


No public access south of this point

JULY 2023
© CartoTracks
THIS MAP IS COPYRIGHTED BY CARTOTRACKS AND MAY NOT BE USED COMMERCIALY OR REPRODUCED IN ANY MANNER WITHOUT WRITTEN PERMISSION. NEITHER CAN IT BE SOLD NOR PROFITED FROM IN ANY WAY. ALL DATA IS PROVIDED 'AS IS' WITHOUT WARRANTY OR GUARANTEE. ANY AND ALL LIABILITY, RISK, AND/OR EXPENSE INCURRED FROM THE USE OR INTERPRETATION OF ANY INFORMATION CONTAINED WITHIN THIS MAP IS ASSUMED SOLELY BY THE USER. NO DATA CONTAINED WITHIN THIS MAP CONSTITUTES A LAND SURVEY. ALL DATA IS APPROXIMATE AND FOR ILLUSTRATIVE PURPOSES ONLY. ALL RIGHTS RESERVED.

Green Mountain South Nature Preserve


631 Acres · 5.46 Miles of Trail · Open Dawn to Dusk Daily



MARCH 2024
© CartoTracks
THIS MAP IS COPYRIGHTED BY CARTOTRACKS AND MAY NOT BE USED COMMERCIALY OR REPRODUCED IN ANY MANNER WITHOUT WRITTEN PERMISSION. NEITHER CAN IT BE SOLD NOR PROFITED FROM IN ANY WAY. ALL DATA IS PROVIDED 'AS IS' WITHOUT WARRANTY OR GUARANTEE. ANY AND ALL LIABILITY, RISK, AND/OR EXPENSE INCURRED FROM THE USE OR INTERPRETATION OF ANY INFORMATION CONTAINED WITHIN THIS MAP IS ASSUMED SOLELY BY THE USER. NO DATA CONTAINED WITHIN THIS MAP CONSTITUTES A LAND SURVEY. ALL DATA IS APPROXIMATE AND FOR ILLUSTRATIVE PURPOSES ONLY. ALL RIGHTS RESERVED.

Harvest Square Nature Preserve

69.03 Acres · 2.73 Miles of Trail · Open Dawn to Dusk Daily



CartoTracks

SMART. MAPPING.

Visit CartoTracks.com to download trail maps to your phone!



Android App



iOS App



MAPS

Land Trust
OF NORTH ALABAMA

landtrustnal.org



LEGEND

① Information Kiosk

Ⓟ Parking

⌋ Bridge

▣ Bench

⌚ Pavilion

▭ Parking Areas

— Stream

—1600— Index Contours (100 ft interval)

— Intermediate Contours (20 ft interval)

— Main Roads

— Secondary Roads

▭ Harvest Square Preserve Boundary

TRAIL NAME

Beaver Dam Trail (0.21mi)

Dry Creek Trail (0.65 mi)

Eagle Trail (0.27 mi)

Lookout Point Trail (0.03 mi)

Pete's Trail (0.26 mi)

Senators Trail (0.89 mi)

Terry Pond Connector (0.02 mi)


Quick Loop (0.03 mi)

Turner Pond Trail (0.34 mi)

Terry Pond Trail (0.03 mi)

Boardwalk Trail Sections

PERMITTED ACTIVITIES:



MARCH 2024
© CartoTracks
THIS MAP IS COPYRIGHTED BY CARTOTRACKS AND MAY NOT BE USED COMMERCIALY OR REPRODUCED IN ANY MANNER WITHOUT WRITTEN PERMISSION. NEITHER CAN IT BE SOLD NOR PROFITED FROM IN ANY WAY. ALL DATA IS PROVIDED "AS IS" WITHOUT WARRANTY OR GUARANTEE. ANY AND ALL LIABILITY, RISK, AND/OR EXPENSE INCURRED FROM THE USE OR INTERPRETATION OF ANY INFORMATION CONTAINED WITHIN THIS MAP IS ASSUMED SOLELY BY THE USER. NO DATA CONTAINED WITHIN THIS MAP CONSTITUTES A LAND SURVEY. ALL DATA IS APPROXIMATE AND FOR ILLUSTRATIVE PURPOSES ONLY. ALL RIGHTS RESERVED.

Hickory Cove Nature Preserve

146 Acres · 1.75 Miles of Trail · Open Dawn to Dusk Daily



landtrustnal.org



LEGEND



- Information Kiosk
- Parking
- Bridge
- Spring
- Greenway
- Index Contours (100 ft interval)
- Intermediate Contours (10 ft interval)
- Main Roads
- Parking Areas
- Hickory Cove Preserve Boundary

TRAILS

- Legacy Loop (1.75 mi)

PERMITTED ACTIVITIES:

- Hiking
- Biking
- Stroller



CartoTracks

SMART. MAPPING.

Visit CartoTracks.com to download trail maps to your phone!



Android App



iOS App



MAPS

MARCH 2024
© CartoTracks
THIS MAP IS COPYRIGHTED BY CARTOTRACKS AND MAY NOT BE USED COMMERCIALY OR REPRODUCED IN ANY MANNER WITHOUT WRITTEN PERMISSION. NEITHER CAN IT BE SOLD NOR PROFITED FROM IN ANY WAY. ALL DATA IS PROVIDED "AS IS" WITHOUT WARRANTY OR GUARANTEE. ANY AND ALL LIABILITY, RISK, AND/OR EXPENSE INCURRED FROM THE USE OR INTERPRETATION OF ANY INFORMATION CONTAINED WITHIN THIS MAP IS ASSUMED SOLELY BY THE USER. NO DATA CONTAINED WITHIN THIS MAP CONSTITUTES A LAND SURVEY. ALL DATA IS APPROXIMATE AND FOR ILLUSTRATIVE PURPOSES ONLY. ALL RIGHTS RESERVED.

Monte Sano Nature Preserve

1119 Acres · 24.59 Miles of Trail · Open Dawn to Dusk Daily

Land Trust
OF NORTH ALABAMA

landtrustnal.org



LEGEND

- Information Kiosk
- Historical Marker
- Parking
- Bridge
- Bench
- Spring
- Waterfall
- Stream
- Index Contours (100 ft interval)
- Intermediate Contours (20 ft interval)
- Main Roads
- Secondary Roads
- Power Lines
- Parking Areas
- Monte Sano Preserve Boundary
- Burritt Museum Boundary
- Monte Sano State Park Boundary

TRAILS

MONTESANO NORTH

- Bankhead Trail (1.47 mi)
- Buzzards Roost Trail (0.60 mi)
- Dallas Branch Trail (0.40 mi)
- Oak Park Trail (1.03 mi)
- Falcon Falls Trail (0.14 mi)

MONTESANO EAST

- Cold Spring Trail (0.70 mi)

MONTESANO SOUTH

- Surrender Trail (0.26 mi)
- Trough Springs Trail (1.21 mi)

MONTESANO

- Alms House Trail (1.76 mi)
- Belue Trail Trail (0.17 mi)
- Bluff Line Trail (2.0 mi)
- Dummy Line Trail (1.17 mi)
- Fagan Springs Trail (0.74 mi)
- Gaslight Trail (0.23 mi)
- High Trail (3.33 mi)
- Hotel Basin (0.14 mi)
- Old Railroad Bed Trail (1.79 mi)
- Sink Hole Trail (0.11 mi)
- Three Caves Loop (0.27 mi)
- Toll Gate Trail (1.63 mi)
- Wagon Trail (2.1mi)
- Waterline Trail (0.86 mi)
- Watts Trail (0.42 mi)
- Wildflower Trail (0.60 mi)
- Young-Kennedy Trail (1.46 mi)
- Connector Trails

PERMITTED ACTIVITIES:

- Hiking
- Bicycling
- Running

CartoTracks

SMART. MAPPING.

Visit [CartoTracks.com](https://cartotacks.com) to download trail maps to your phone!



Android App

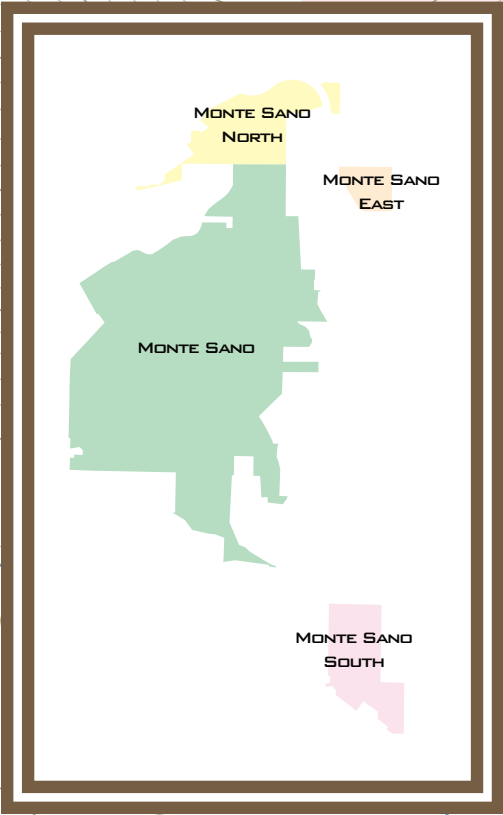


iOS App



MAPS

MARCH 2024
© CartoTracks
THIS MAP IS COPYRIGHTED BY CARTOTRACKS AND MAY NOT BE USED COMMERCIALY OR REPRODUCED IN ANY MANNER WITHOUT WRITTEN PERMISSION. NEITHER CAN IT BE SOLD NOR PROFITED FROM IN ANY WAY. ALL DATA IS PROVIDED "AS IS" WITHOUT WARRANTY OR GUARANTEE. ANY AND ALL LIABILITY, RISK, AND/OR EXPENSE INCURRED FROM THE USE OR INTERPRETATION OF ANY INFORMATION CONTAINED WITHIN THIS MAP IS ASSUMED SOLELY BY THE USER. NO DATA CONTAINED WITHIN THIS MAP CONSTITUTES A LAND SURVEY. ALL DATA IS APPROXIMATE AND FOR ILLUSTRATIVE PURPOSES ONLY. ALL RIGHTS RESERVED.



Rainbow Mountain Nature Preserve

147 Acres · 3.96 Miles of Trail · Open Dawn to Dusk Daily



landtrustnal.org



CartoTracks

SMART. MAPPING.

Visit CartoTracks.com to download this map to your phone!



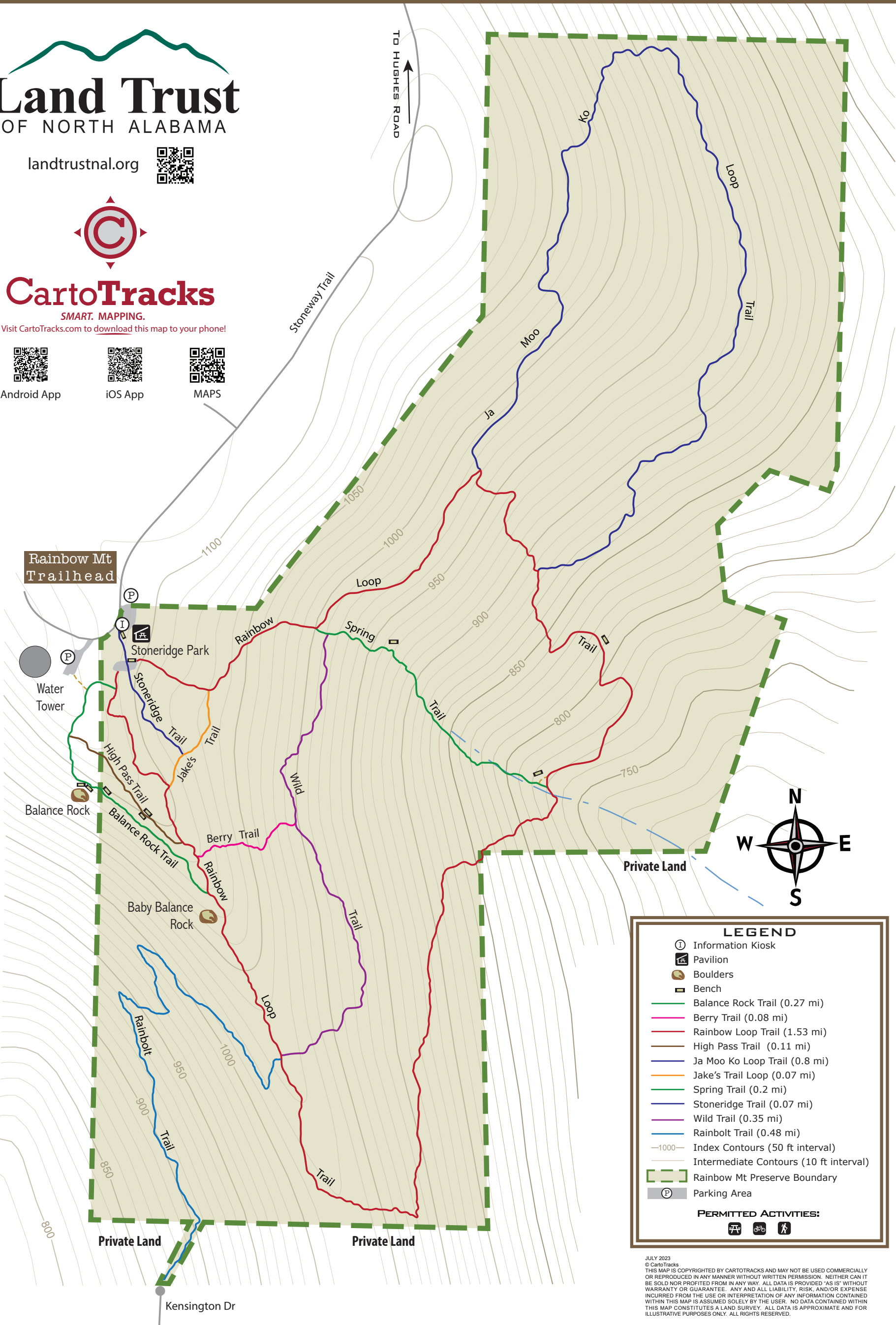
Android App



iOS App



MAPS



LEGEND

- Information Kiosk
- Pavilion
- Boulders
- Bench
- Balance Rock Trail (0.27 mi)
- Berry Trail (0.08 mi)
- Rainbow Loop Trail (1.53 mi)
- High Pass Trail (0.11 mi)
- Ja Moo Ko Loop Trail (0.8 mi)
- Jake's Trail Loop (0.07 mi)
- Spring Trail (0.2 mi)
- Stoneridge Trail (0.07 mi)
- Wild Trail (0.35 mi)
- Rainbolt Trail (0.48 mi)
- Index Contours (50 ft interval)
- Intermediate Contours (10 ft interval)
- Rainbow Mt Preserve Boundary
- Parking Area

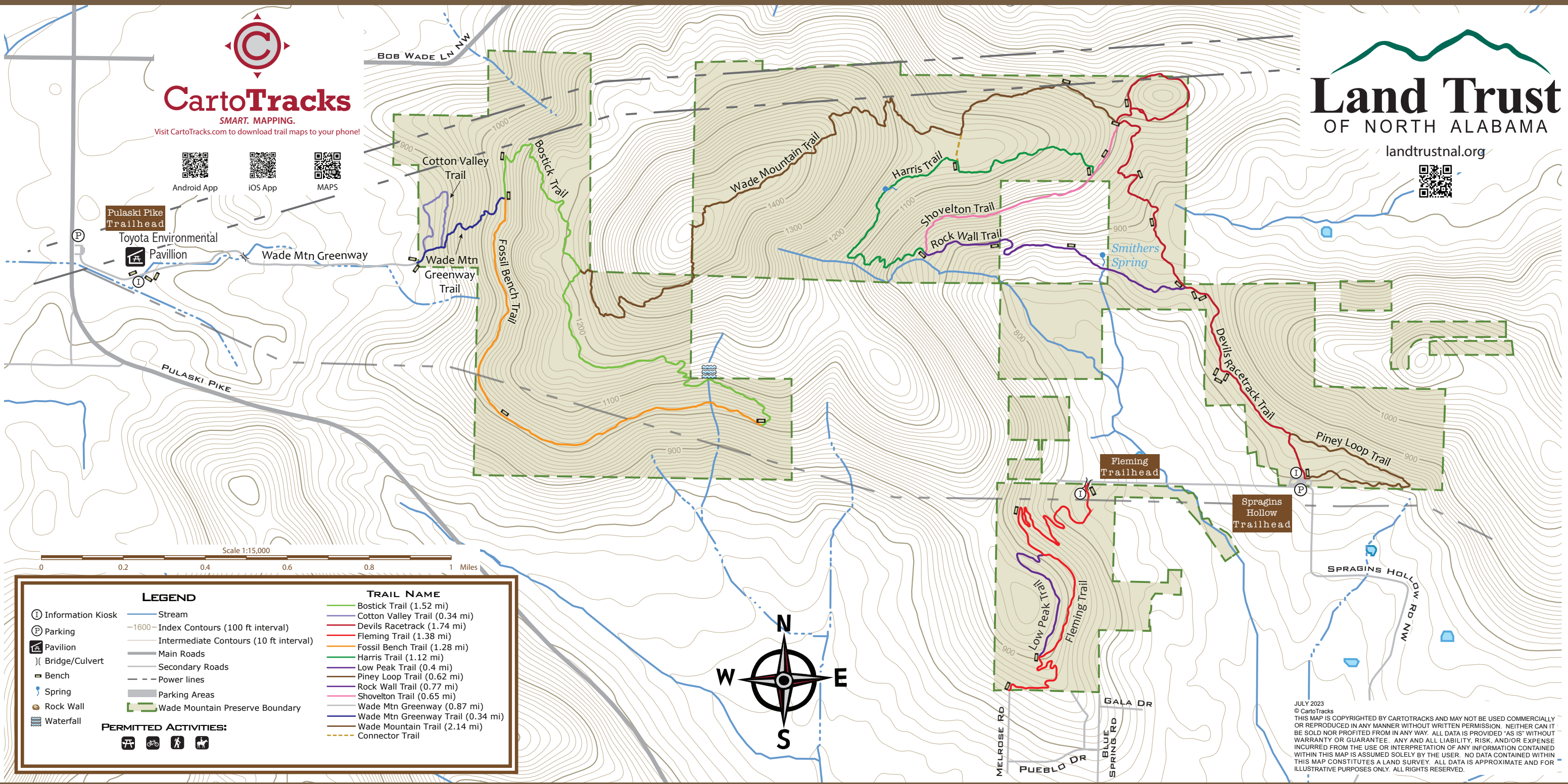
PERMITTED ACTIVITIES:

- Hiking
- Bicycling
- Running

JULY 2023
© CartoTracks
THIS MAP IS COPYRIGHTED BY CARTOTRACKS AND MAY NOT BE USED COMMERCIALY OR REPRODUCED IN ANY MANNER WITHOUT WRITTEN PERMISSION. NEITHER CAN IT BE SOLD NOR PROFITED FROM IN ANY WAY. ALL DATA IS PROVIDED 'AS IS' WITHOUT WARRANTY OR GUARANTEE. ANY AND ALL LIABILITY, RISK, AND/OR EXPENSE INCURRED FROM THE USE OR INTERPRETATION OF ANY INFORMATION CONTAINED WITHIN THIS MAP IS ASSUMED SOLELY BY THE USER. NO DATA CONTAINED WITHIN THIS MAP CONSTITUTES A LAND SURVEY. ALL DATA IS APPROXIMATE AND FOR ILLUSTRATIVE PURPOSES ONLY. ALL RIGHTS RESERVED.

Wade Mountain Nature Preserve

955 Acres · 13.1 Miles of Trail · Open Dawn to Dusk Daily





BRADFORD CREEK GREENWAY

2.3 MILES