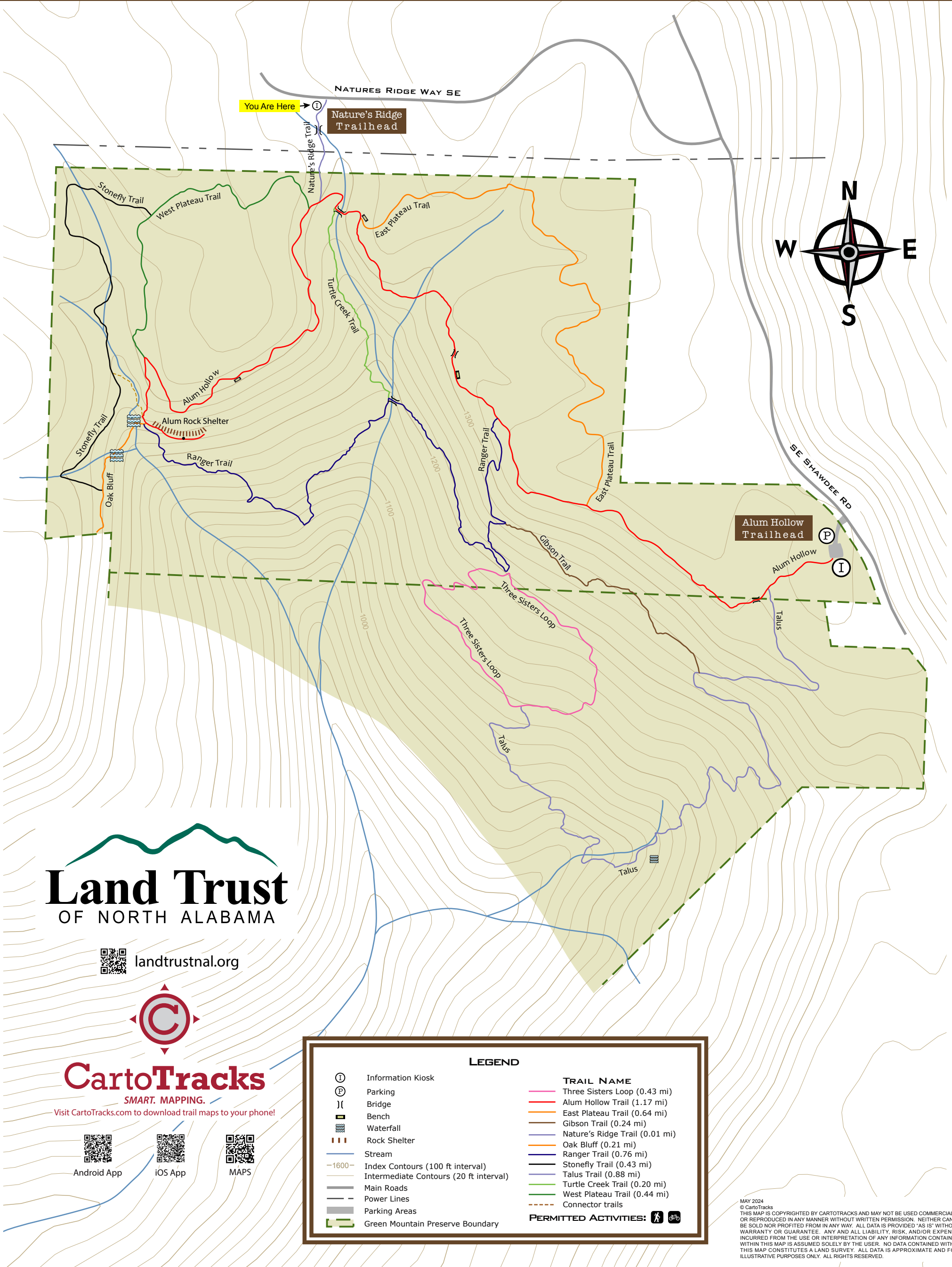


Green Mountain South Nature Preserve

631 Acres · 5.46 Miles of Trail · Open Dawn to Dusk Daily



Land Trust
OF NORTH ALABAMA

landtrustnal.org


CartoTracks
SMART. MAPPING.
Visit CartoTracks.com to download trail maps to your phone!

Android App iOS App MAPS

MAY 2024
© CartoTracks
THIS MAP IS COPYRIGHTED BY CARTOTRACKS AND MAY NOT BE USED COMMERCIALY OR REPRODUCED IN ANY MANNER WITHOUT WRITTEN PERMISSION. NEITHER CAN IT BE SOLD NOR PROFITED FROM IN ANY WAY. ALL DATA IS PROVIDED "AS IS" WITHOUT WARRANTY OR GUARANTEE. ANY AND ALL LIABILITY, RISK, AND/OR EXPENSE INCURRED FROM THE USE OR INTERPRETATION OF ANY INFORMATION CONTAINED WITHIN THIS MAP IS ASSUMED SOLELY BY THE USER. NO DATA CONTAINED WITHIN THIS MAP CONSTITUTES A LAND SURVEY. ALL DATA IS APPROXIMATE AND FOR ILLUSTRATIVE PURPOSES ONLY. ALL RIGHTS RESERVED.

Green Mountain North Nature Preserve

187 Acres · 3.26 Miles of Trail · Open Dawn to Dusk Daily



Land Trust
OF NORTH ALABAMA

 landtrustnal.org



CartoTracks
SMART. MAPPING.

Visit CartoTracks.com to download trail maps to your phone!



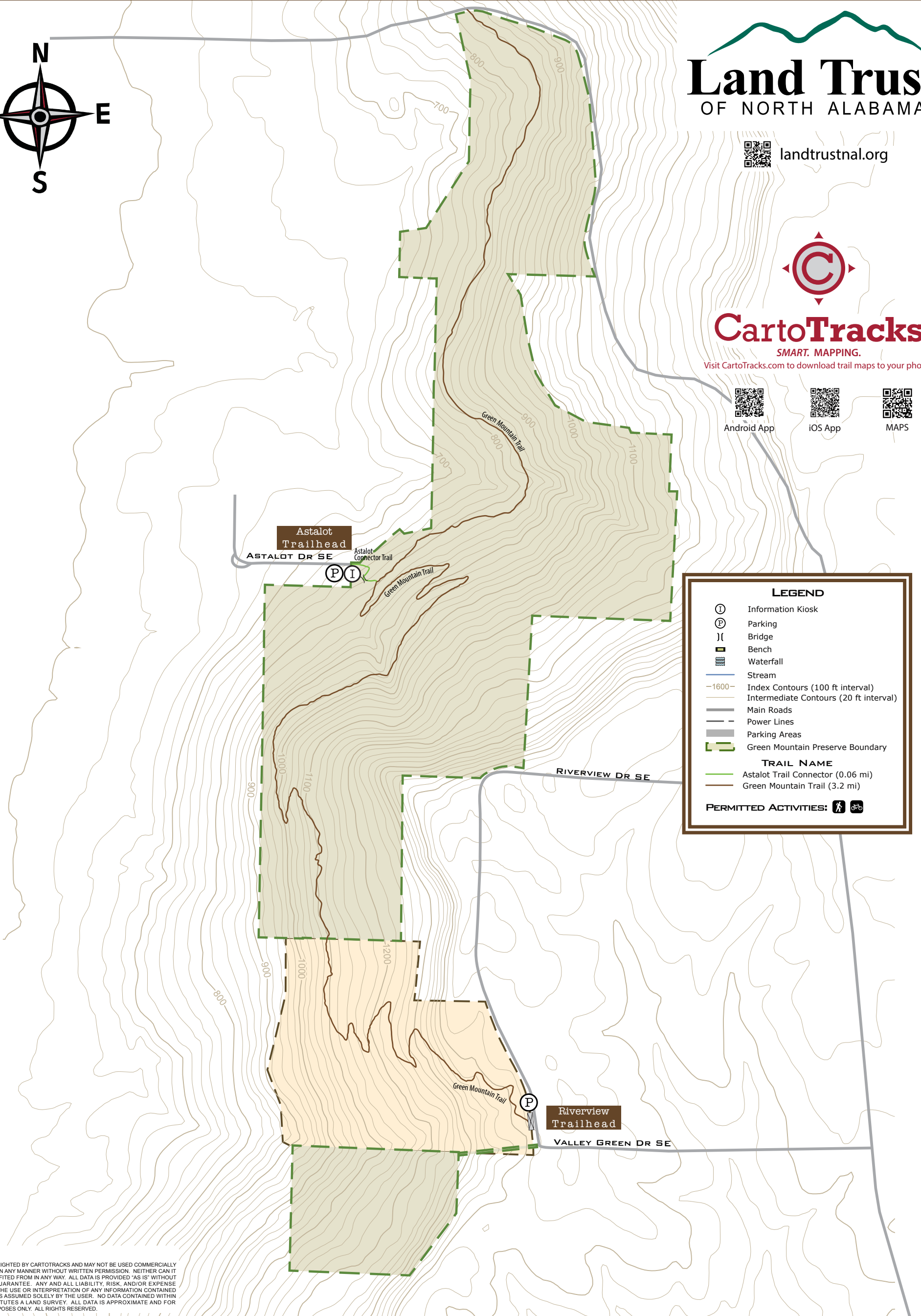
Android App






iOS App




MAPS



LEGEND

-  Information Kiosk
-  Parking
-  Bridge
-  Bench
-  Waterfall
-  Stream
-  Index Contours (100 ft interval)
-  Intermediate Contours (20 ft interval)
-  Main Roads
-  Power Lines
-  Parking Areas
-  Green Mountain Preserve Boundary

TRAIL NAME

-  Astalot Trail Connector (0.06 mi)
-  Green Mountain Trail (3.2 mi)

PERMITTED ACTIVITIES:  

MAY 2024
© CartoTracks
THIS MAP IS COPYRIGHTED BY CARTOTRACKS AND MAY NOT BE USED COMMERCIALY OR REPRODUCED IN ANY MANNER WITHOUT WRITTEN PERMISSION. NEITHER CAN IT BE SOLD NOR PROFITED FROM IN ANY WAY. ALL DATA IS PROVIDED "AS IS" WITHOUT WARRANTY OR GUARANTEE. ANY AND ALL LIABILITY, RISK, AND/OR EXPENSE INCURRED FROM THE USE OR INTERPRETATION OF ANY INFORMATION CONTAINED WITHIN THIS MAP IS ASSUMED SOLELY BY THE USER. NO DATA CONTAINED WITHIN THIS MAP CONSTITUTES A LAND SURVEY. ALL DATA IS APPROXIMATE AND FOR ILLUSTRATIVE PURPOSES ONLY. ALL RIGHTS RESERVED.